

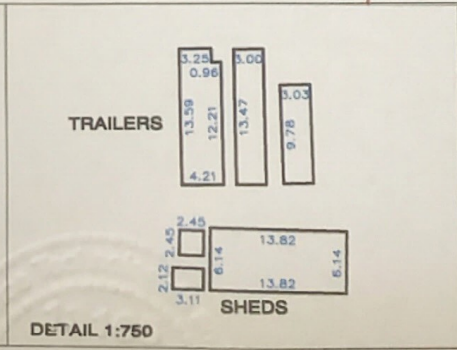
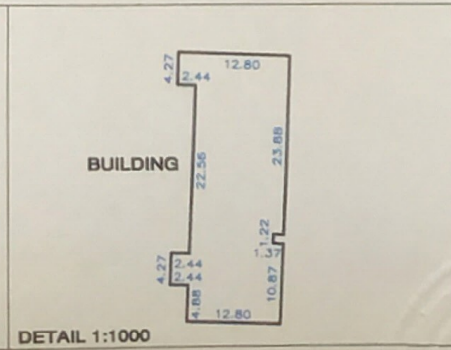
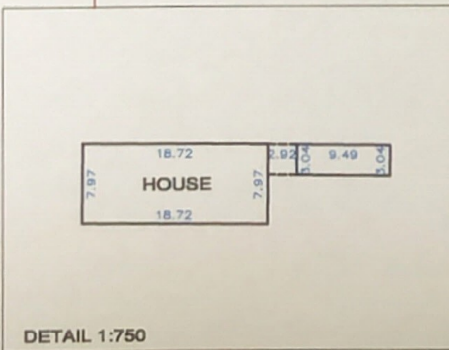
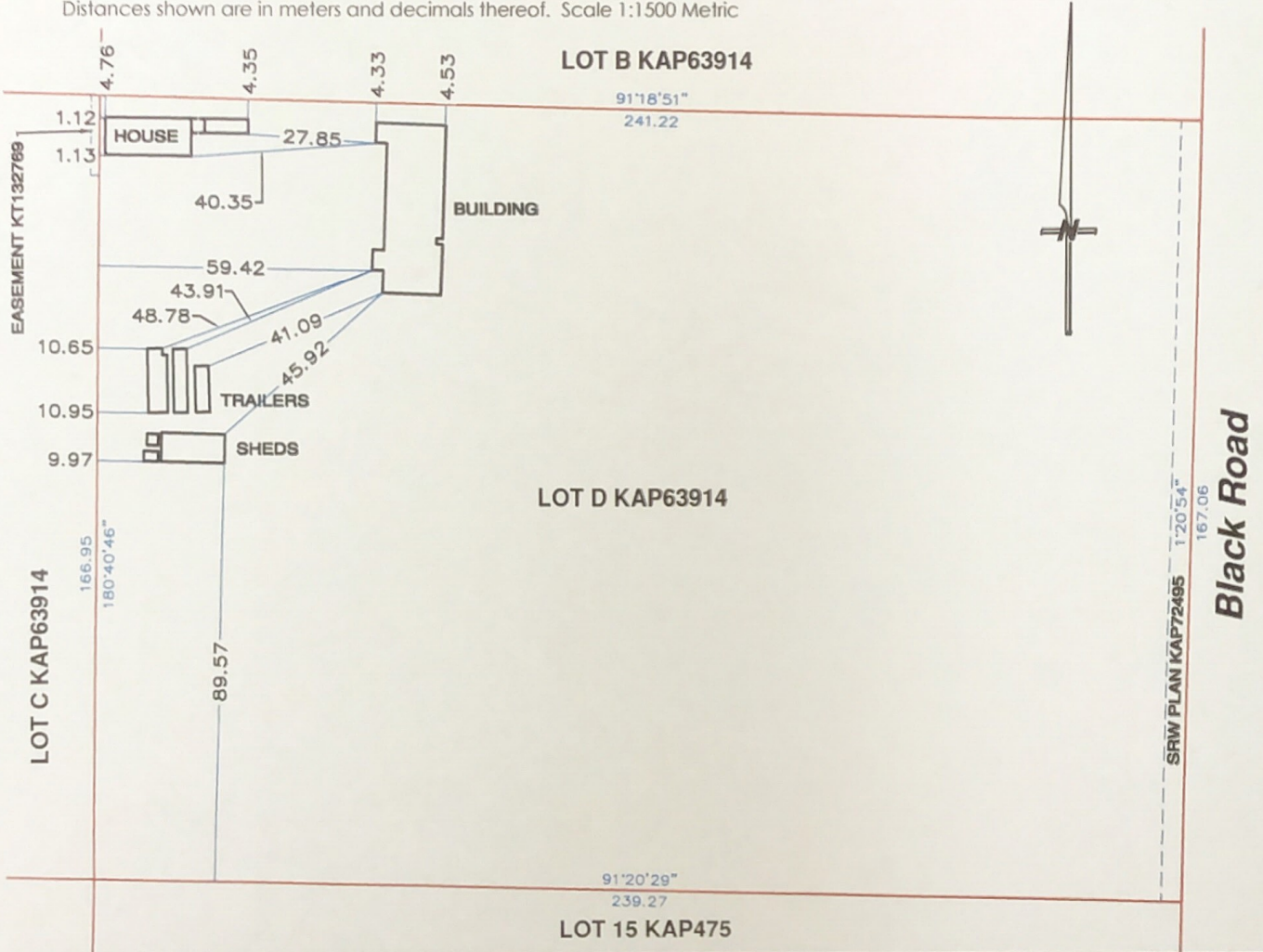
SITE IMPROVEMENT SURVEY

Survey Performed on the 15th day of May, 20 19

Legal Description Lot D, District Lots 121 & 122, O.D.Y.D., Plan KAP63914

Civic Address 4401 Old Vernon Road, Kelowna, BC

Distances shown are in meters and decimals thereof. Scale 1:1500 Metric



I Bret Christensen hereby declare that the dimensions shown on this drawing are accurate and I make this solemn declaration conscientiously believing it to be true and knowing that it is of the same force and effect as if made under oath.
 This document is not valid unless originally signed and sealed.
 This plan is prepared for mortgage purposes and/or building inspections and is not to be used to establish legal boundaries.

this 10th day of JUNE, 20 19

Bret M. Christensen ASCT, RSIS