

LEGEND

WORKS BOUNDARY	
ALR LINEWORK	
LEGAL LINEWORK	
ORIGINAL GROUND (20-01-21 SURVEY)	
CURRENT GROUND (20-05-20 SURVEY)	
PROPOSED GROUND	

DISCLAIMER
 Survey data provided by Zach Ruvinsky (Level Survey & Design).
 Approximate proposed surface provided by Devinder Garcha (Client).
 For representation purposes only, all locations are approximate.

INSERTION BASE POINT= 300,000 , 5,500,000
 Locations and offsets of existing utilities shown on this plan are not guaranteed to be accurate and must be verified in the field PRIOR TO CONSTRUCTION. The XXXXXX does not guarantee their accuracy. Concerned persons should not rely on these documents and should verify all information shown by way of site survey and other appropriate methods. The XXXXXX accepts no liability for use of these files or information.



NO.	YY/MM/DD	BY	REVISION	CHKD



BASE	JP	DESIGN	JP
APPROVED	JP		
DATE	2020/05/25		
SCALE	HORIZ: 1:750 VERT: N/A		
SCALE NOT ACCURATE OVER LONG DISTANCES			

RDCO
 DESIGN AND CONSTRUCTION

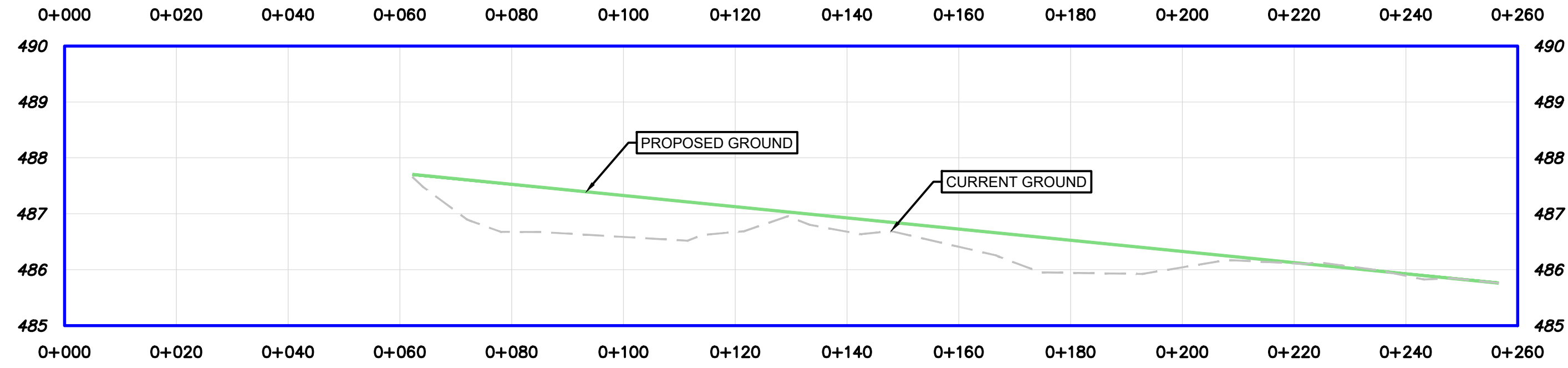
SITE PLAN OVERVIEW
 ALC REQUEST FOR INFORMATION
 4980 TREPANIER ROAD, PEACHLAND

FILE NO.	1671
SHEET NO.	1 OF 3
DRAWING NO.	001
REV NO.	

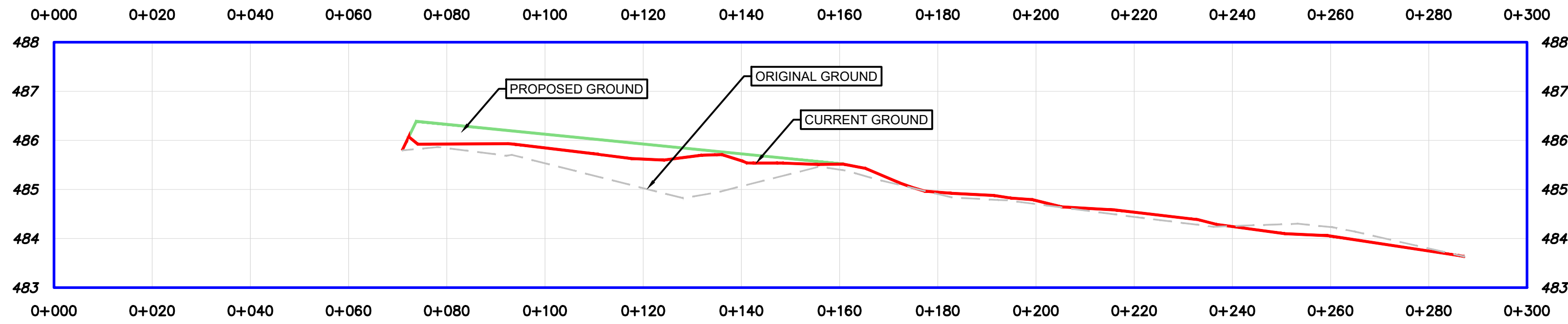
FILE LOCATION: P:\Projects\2020\2020-05-25\4980 Trepanier\20-05-20 Survey\20-05-20 Survey.dwg PRINTED ON: 5/27/2020 4:39 PM

FILE LOCATION: P:\Projects\1771_Trepianier\1771-4_Current_Design\1771-4_Cross_Section\1771-4_Cross_Section_3.dwg PLOTTED ON: 5/27/2020 8:34 PM

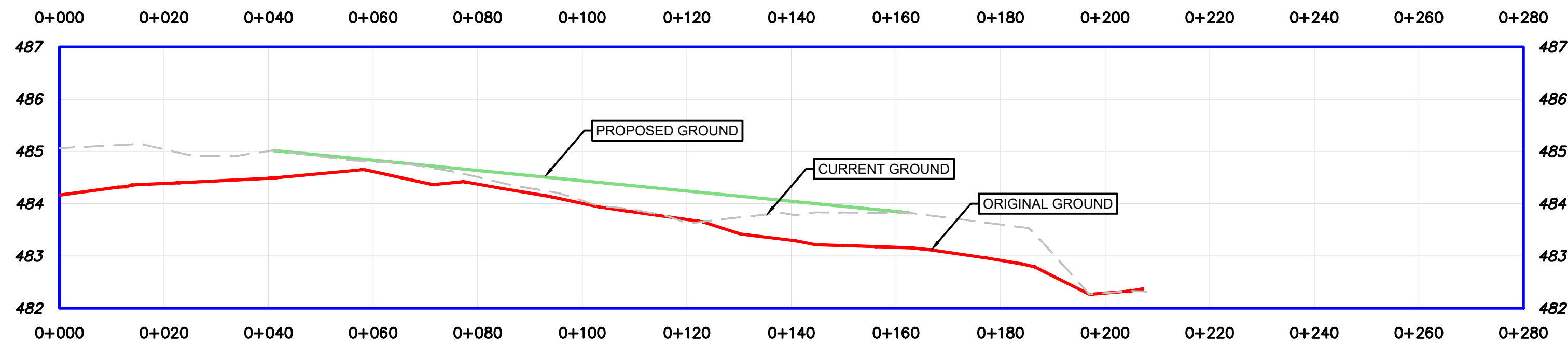
ALIGNMENT: CROSS-SECTION 3



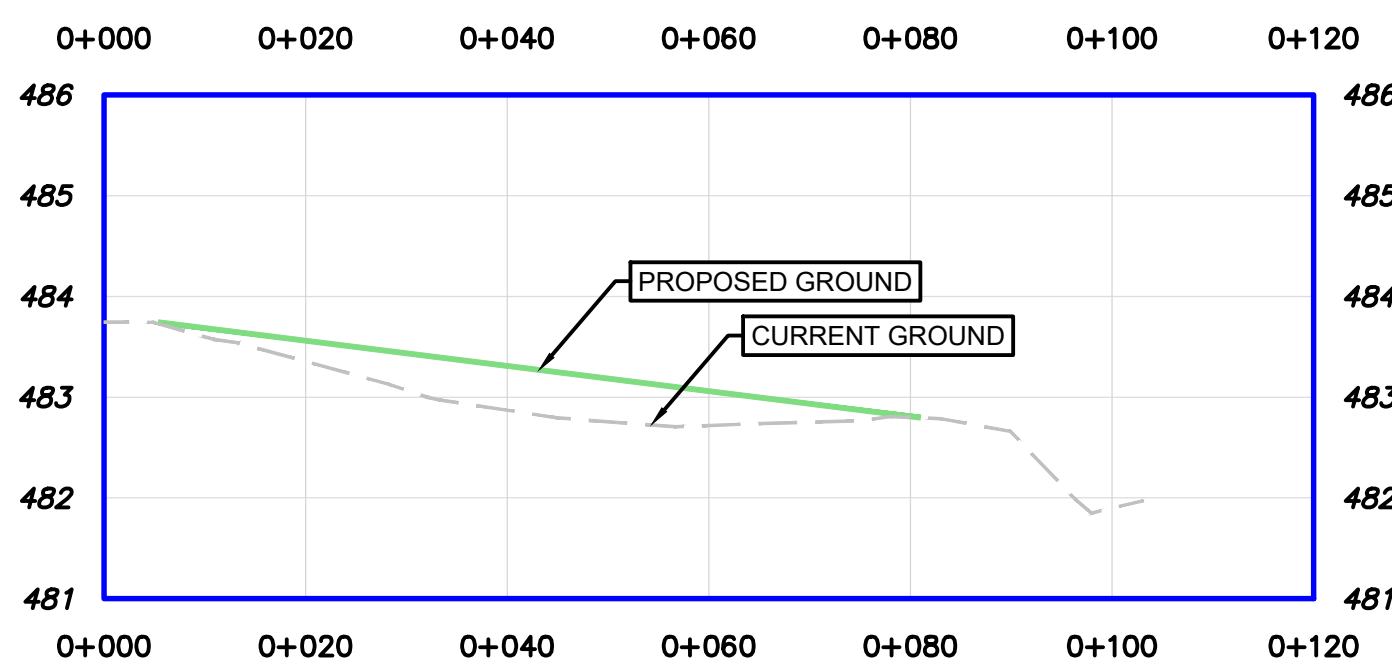
ALIGNMENT: CROSS SECTION 4



ALIGNMENT: CROSS-SECTION 5



ALIGNMENT: CROSS-SECTION 6




LEGEND	
WORKS BOUNDARY	
ALR LINEWORK	
LEGAL LINEWORK	
ORIGINAL GROUND (20-01-21 SURVEY)	
CURRENT GROUND (20-05-20 SURVEY)	
PROPOSED GROUND	

DISCLAIMER
 Survey data provided by Zach Ruvinsky (Level Survey & Design).
 Approximate proposed surface provided by Devinder Garcha (Client).
 for representation purposes only, all locations are approximate.

INSERTION BASE POINT= 300,000 , 5,500,000
 Locations and offsets of existing utilities shown on this plan
 are not guaranteed to be accurate and must be verified in
 the field PRIOR TO CONSTRUCTION. The XXXXXX does not
 guarantee their accuracy. Concerned persons should not
 rely on these documents and should verify all information
 shown by way of site survey and other appropriate methods.
 The XXXXXX accepts no liability for use of these files or
 information.



NO.	YY/MM/DD	BY	REVISION	CHKD



BASE	JP	DESIGN	JP
APPROVED	JP		
DATE	2020/05/25		
SCALE	HORIZ:1:750	VERT:1:75	
SCALE NOT ACCURATE OVER LONG DISTANCES			

RDCO
 DESIGN AND CONSTRUCTION

SITE CROSS-SECTION 3 - 6
 ALC REQUEST FOR INFORMATION
 4980 TREPANIER ROAD, PEACHLAND

FILE NO.	1671
SHEET NO.	3 OF 3
DRAWING NO.	003
REV NO.	