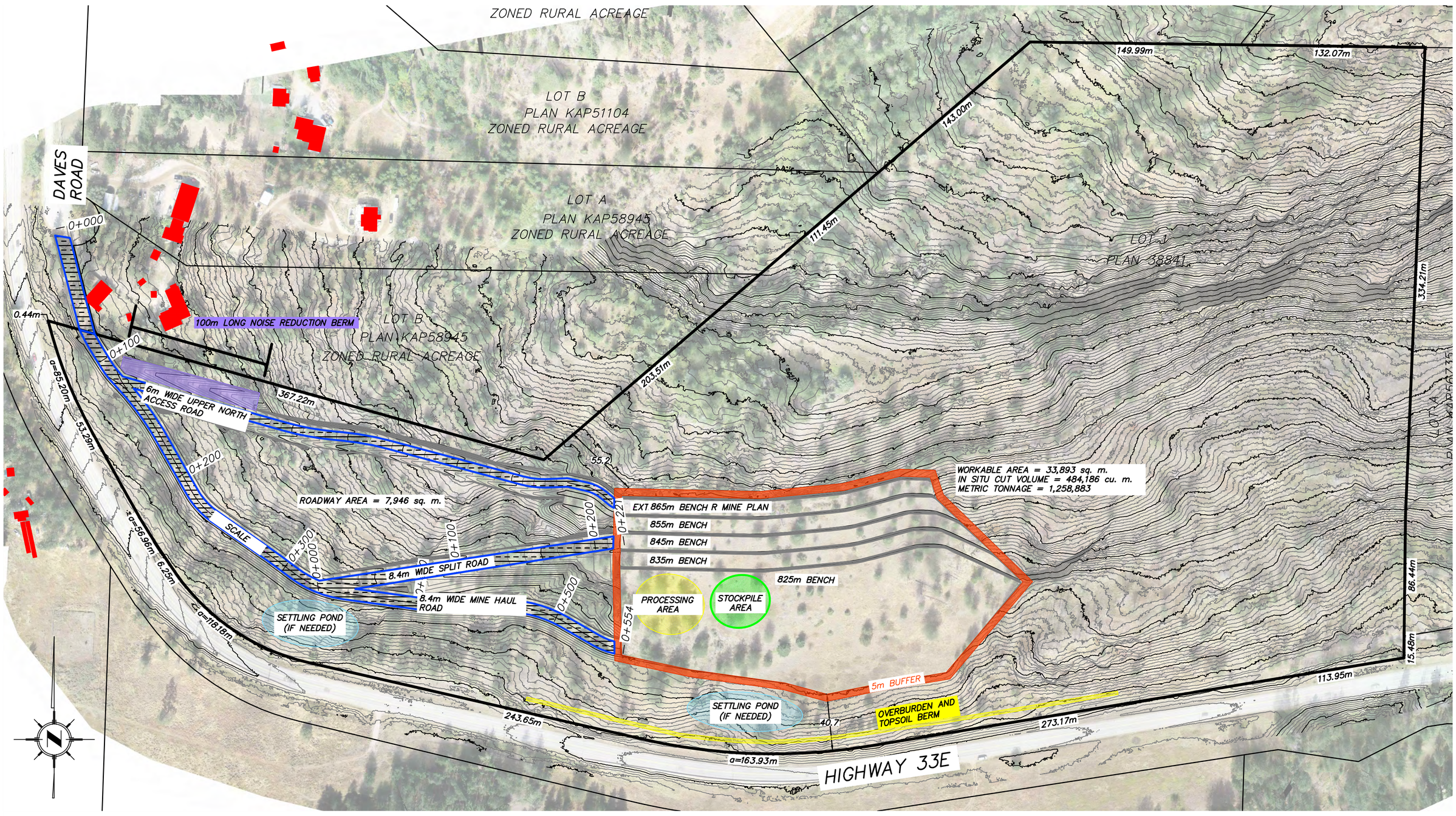

MINE HAUL ROAD PROFILE

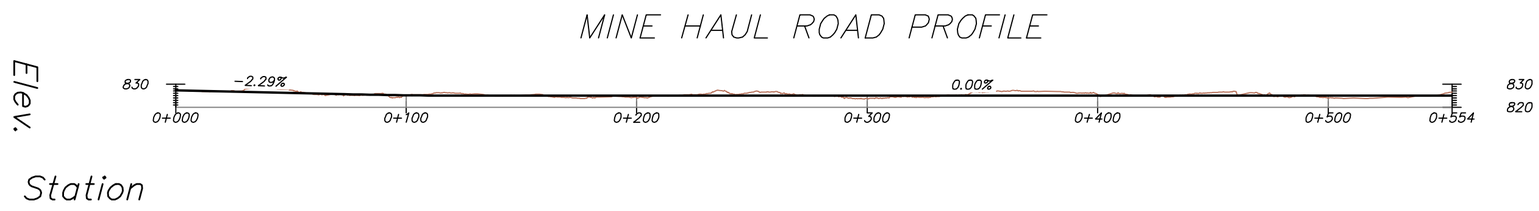

SPLIT ROAD PROFILE

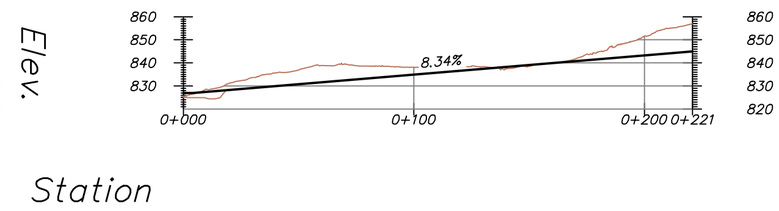

ORTHOGONAL VIEW OF DESIGN SURFACE & ACCESS ROAD



VIEW FROM WEST OF ACCESS ROAD (NOT TO SCALE)

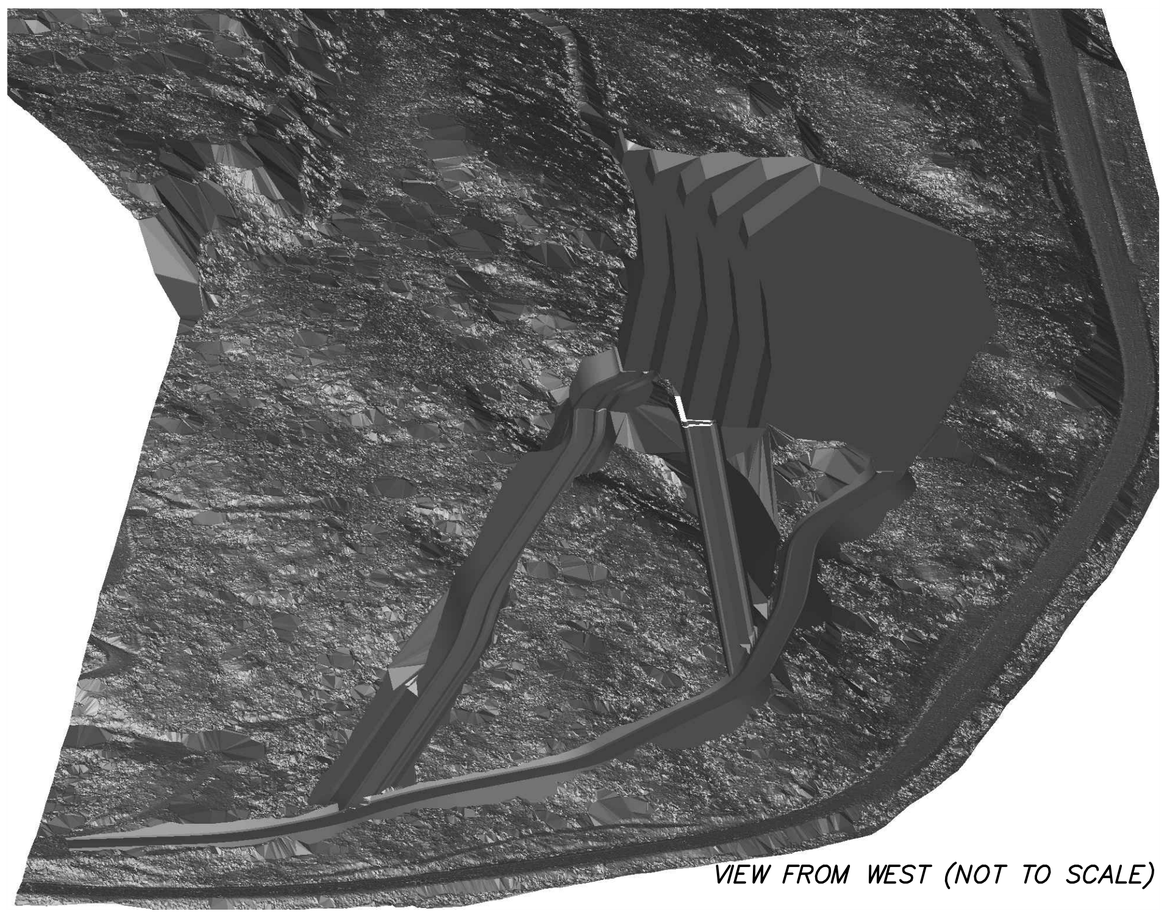

VIEW FROM WEST (NOT TO SCALE)

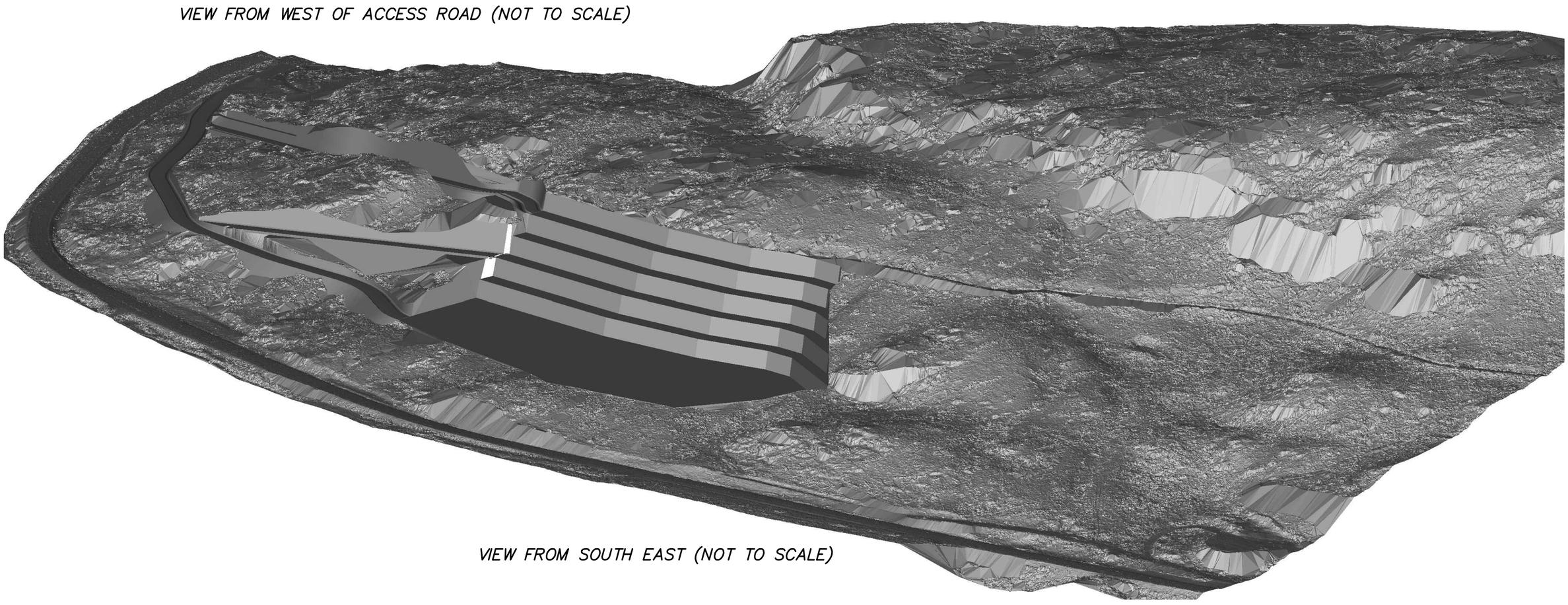

VIEW FROM SOUTH EAST (NOT TO SCALE)

5 YEAR MINING SITE PLAN

50m 0m 50m 100m

SCALE: 1:2000

THE INTENDED PLOT SIZE OF THIS PLAN IS 560mm IN WIDTH BY 864mm IN HEIGHT (D SIZE) WHEN PLOTTED AT A SCALE OF 1:2000

CIVIC ADDRESS:

HIGHWAY 33E
JOE RICH BC

LEGAL DESCRIPTION:

LOT 1 SECTIONS 10 11 14 AND 15 TOWNSHIP 27 OSOYOOS DIVISION YALE DISTRICT PLAN 38841

LEGEND

CONTOUR INTERVAL IS 1m

ELEVATIONS ARE GEODETIC AND DERIVED FROM SINGLE POINT POSITIONING TECHNIQUES USING THE PRECISE POINT POSITIONING (PPP) SERVICE IF NATURAL RESOURCES CANADA.

ALL DISTANCES AND ELEVATIONS ARE IN METERS AND DECIMALS THEREOF.

TYPICAL 10m BENCH X-SECTION

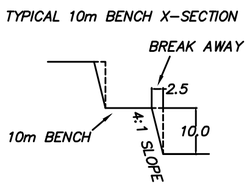

THIS PLAN WAS PREPARED FOR THE EXCLUSIVE USE OF WESTRIDGE ROCK VENTURES Ltd.

THIS DOCUMENT SHALL NOT BE USED TO DEFINE PROPERTY LINES OR PROPERTY CORNERS.

MONASHEE SURVEYING AND GEOMATICS, 2020. ALL RIGHTS RESERVED.

MONASHEE SURVEYING AND GEOMATICS ACCEPT NO RESPONSIBILITY FOR AND HEREBY DISCLAIM ALL OBLIGATIONS AND LIABILITIES FOR DAMAGES INCLUDING, BUT NOT LIMITED TO, DIRECT, INDIRECT, SPECIAL, AND CONSEQUENTIAL DAMAGES ARISING OUT OF OR IN CONNECTION WITH ANY DIRECT OR INDIRECT USE OR RELIANCE UPON THE PLAN BEYOND ITS INTENDED USE.

REV	DATE	BY

SURVEYED BY:	SG	SEPT 22 2020
DRAFTED BY:	SG	DEC 10 2020
CHECKED BY:	MB	DEC 10 2020

DRAWING: 7415 SITE-DSG-40 YEAR.dwg

MONASHEE SURVEYING · GEOMATICS
3710A 28th. Street Vernon, B.C. V1T 9X2
Tel. (250) 545 5990 Fax (250) 545 5912

SHEET 1 OF 1 SHEETS