

320000 321000 322000 323000 324000


# OKANAGAN 1

## PROPOSED ADDITION TO RESERVE

### MAP SHOWING LOCATION OF INTEREST HOLDERS

OSOYOOS DIVISION YALE DISTRICT  
PROVINCE OF BRITISH COLUMBIA

LAT: 50°14'40" N LONG: 119°30'00" W  
PREPARED ON: SEPTEMBER 6, 2019



SCALE 1:12,500

N SGB Project: 2004 10 212  
Datum: NAD 1983  
Map Projection: Transverse Mercator  
UTM Zone: 11  
UTM Map Grid is in units of Metres.  
Image Source: DigitalGlobe and Central Okanagan  
Date of Imagery: 2014 - 2016

Linework derived from ParcelMap BC dataset  
as of 2019-09-06.

This is not a plan of survey. This map is  
illustrative only and is not to be used for  
defining boundaries. Administrative decisions  
should be based on legal documents and legal  
survey plans.

This map depicts the location of interest holders  
for easement charges registered against title to the  
proposed ATR lands. The parcels are numbered to  
match the chart distributed by the Department of Justice  
on August 9, 2019.

### Legend

Addition to Reserve Lands

### LOCATION OF INTEREST HOLDER PARCELS

- 1. PID: 003-554-431
- 2. PID: 003-554-422
- 3. PID: 003-183-696
- 4. PID: 003-554-449
- 5. PID: 003-183-483
- 6. PID: 002-507-170
- 7. PID: 004-311-299
- 8. PID: 003-185-893
- 9. PID: 003-183-246
- 10. PID: 003-183-581
- 11. PID: 003-183-416
- 12. PID: 003-183-521
- 13. PID: 003-183-301
- 14. PID: 003-185-923
- 15. PID: 003-183-441
- 16. PID: 003-185-923
- 17. PID: 003-554-414
- 18. PID: 003-183-343
- 19. PID: 003-183-564
- 20. PID: 004-311-302
- 21. PID: 005-111-145

SURVEYOR GENERAL BRANCH  
BRITISH COLUMBIA REGIONAL OFFICE  
1501-1138 MELVILLE ST.  
VANCOUVER, BC



Source: Esri, DigitalGlobe, GeoEye, Earthstar Geographics, CNES/Airbus DS, USDA, USGS, AeroGRID, IGN, and the GIS User Community

320000 321000 322000 323000 324000

5570500

5569500

5568500

5567500

5566500

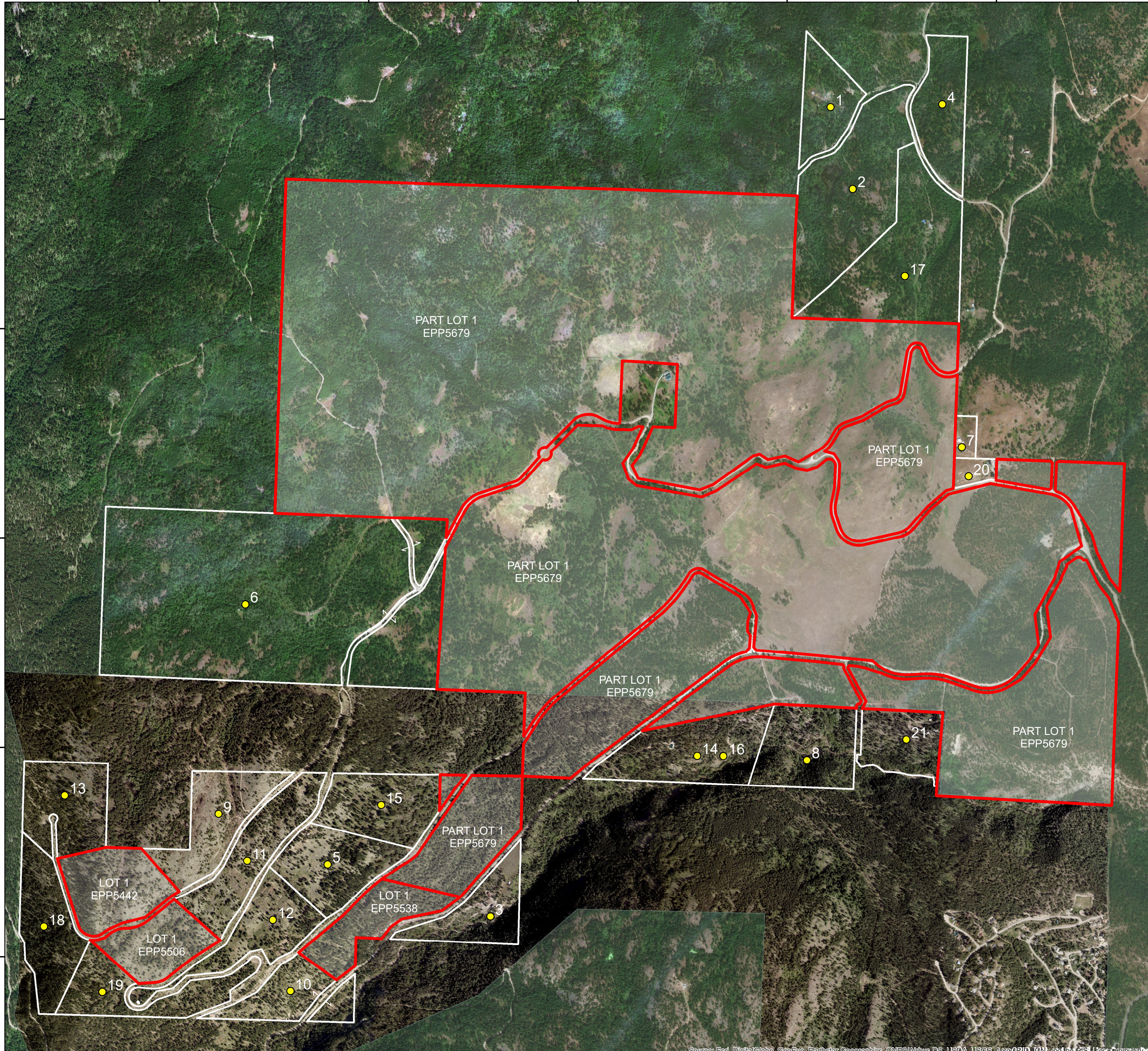
5570500

5569500

5568500

5567500

5566500



320000 321000 322000 323000 324000

**OKANAGAN 1**  
**PROPOSED ADDITION TO RESERVE**  
**MAP SHOWING LOCATION OF INTEREST HOLDERS**

OSOYOOS DIVISION YALE DISTRICT  
PROVINCE OF BRITISH COLUMBIA

LAT: 50°14'40" N LONG: 119°30'00" W  
PREPARED ON: SEPTEMBER 6, 2019

0 100 200 400  
Meters  
SCALE 1:12,500


N SGB Project: 2004 10 212  
Datum: NAD 1983  
Map Projection: Transverse Mercator  
UTM Zone: 11  
UTM Map Grid is in units of Metres.

Linework derived from ParcelMap BC dataset  
as of 2019-09-06.






















This is not a plan of survey. This map is  
illustrative only and is not to be used for  
defining boundaries. Administrative decisions  
should be based on legal documents and legal  
survey plans.

This map depicts the location of interest holders for  
easement charges registered against title to the  
proposed ATR lands. The parcels are numbered to  
match the chart distributed by the Department of Justice  
on August 9, 2019.

**Legend**

 Addition to Reserve Lands

**LOCATION OF INTEREST HOLDER PARCELS**

-  1. PID: 003-554-431
-  2. PID: 003-554-422
-  3. PID: 003-183-696
-  4. PID: 003-554-449
-  5. PID: 003-183-483
-  6. PID: 002-507-170
-  7. PID: 004-311-299
-  8. PID: 003-185-893
-  9. PID: 003-183-246
-  10. PID: 003-183-581
-  11. PID: 003-183-416
-  12. PID: 003-183-521
-  13. PID: 003-183-301
-  14. PID: 003-185-923
-  15. PID: 003-183-441
-  16. PID: 003-185-923
-  17. PID: 003-554-414
-  18. PID: 003-183-343
-  19. PID: 003-183-564
-  20. PID: 004-311-302
-  21. PID: 005-111-145

SURVEYOR GENERAL BRANCH  
BRITISH COLUMBIA REGIONAL OFFICE  
1501-1138 MELVILLE ST.  
VANCOUVER, BC

 Natural Resources Canada / Ressources naturelles Canada

5570500

5569500

5568500

5567500

5566500

5570500

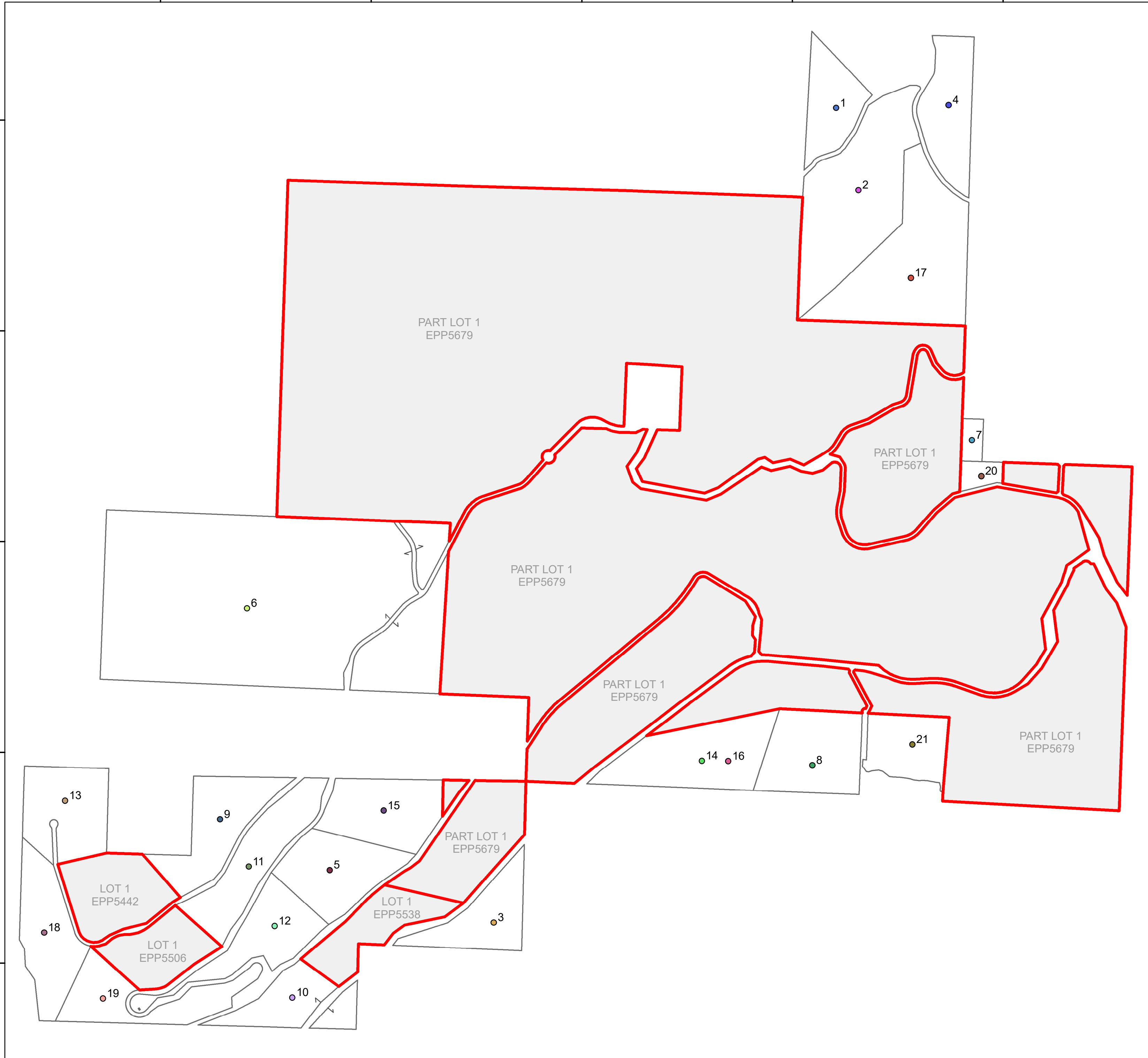
5569500

5568500

5567500

5566500

320000 321000 322000 323000 324000



Okanagan FN – Okanagan IR 1 – Proposed ATR  
INTEREST HOLDERS FOR EASEMENT CHARGES REGISTERED AGAINST TITLE TO PROPOSED ATR LANDS

**Proposed ATR Lands**

- A. Lot 1 District Lots 3788 and 4068 Osoyoos Division Yale District Plan EPP5538  
Title Number: CA1520139  
PID: 028-191-935
  
- B. Lot 1 District Lots 448, 450, 913, 3331, 3788, 3912, 4019, 4020 and 4043 Osoyoos Division Yale District Plan EPP5679  
Title Number: CA1520252  
PID: 028-192-419
  
- C. Lot 1 District Lots 3788, 4067 and 4068 Osoyoos Division Yale District Plan EPP5506  
Title Number: CA1520138  
PID: 028-191-871
  
- D. Lot 1 District Lots 4067 and 4068 Osoyoos Division Yale District Plan EPP5442  
Title Number: CA1515226  
PID: 028-186-346